




 0684070003100000	434 S SHIRKSHIRE RD	5/17/2023	291000 101	4.77 004.00	CP	C+	1.5	1300	1840	108200	170500	278700
 0684070003300010	214 THOMPSON RD	4/1/2022	445000 101	4 004.00	CP	A-	1.5	1656	2004	101900	371300	473200
 0684070003900010	221 THOMPSON RD	8/19/2022	254000 103	16.337 004.00	M2	C-	1	500	1991	145200	60200	205400
 0684070004600140	92 S SHIRKSHIRE RD	6/3/2022	462000 101	2 004.00	CN	B+	1.5	1302	1997	85400	327300	412700
 0684070008300000	482 NEWHALL RD	4/4/2023	820000 101	122 003.00	CL	B	2.33	3996	1780	227700	691900	919600
 0684070012400000	254 BARDWELL'S FERRY RD	9/22/2023	447333 101	1.5 003.00	GM	B	1.75	1704	1969	81200	357100	438300
 0684100002100020	670 SHELBURNE FALLS RD	6/2/2022	313000 101	2.95 003.00	CO	B	1.5	1224	2012	93200	229100	322300
 0684100005400000	244 PINE HILL RD	4/26/2023	925000 018	22 001.00	AT	B+	1.25	1866	1813	96400	438300	534700
 0684110006100000	367 HOOSAC RD	4/4/2022	515000 016	15.032 002.00	CN	B	2	1785	1993	84300	407400	491700



0684110007100020

522 HOOSAC RD

3/28/2022

454000 101

3 002.00

RN

C+

1

1352

1989

93700

367200

460900



0684110008300000

186 HOOSAC RD

6/8/2023

280000 101

3.096 002.00

CP

C+

1.33

1564

1993

94400

222600

317000



0684110012500010

46 LARCH MEADOW DR

11/16/2022

447300 101

4.01 002.00

CN

B

1.5

2048

1983

91800

353700

445500



0684120001700000

638 S DEERFIELD RD

10/16/2023

150700 101

2.28 002.00

CN

C

2

1344

2023

87700

71300

159000



0684130000300000

364 S DEERFIELD RD

7/14/2022

247979 101

4.8 002.00

C2

C

2

2484

1965

108500

187400

295900



0684130000600000

149 WHATELY RD

8/8/2022

580000 101

2.6 001.00

C2

B-

2

2800

2005

90300

432300

522600



0684130008400000

234 MAIN POLAND RD

6/30/2022

875000 018

77 006.00

CL

B

2

2640

1789

145300

392100

537400



0684140002200000

735 NORTH POLAND RD

7/10/2023

422800 101

1.104 005.00

CN

B

2

1530

1973

78000

320600

398600



0684150002500000

1700 MAIN POLAND RD

7/3/2023

775500 101

11.769 005.00

C2

A-

2

3538

1998

138900

659800

798700



0684160002500000

1270 WHATELY RD

10/20/2023

415000 101

5.83 006.00

RR

C

1

1728

1988

114600

269600

384200



0684170002500000

938 ROARING BROOK RD

9/8/2023

618500 101

1.9 002.00

CN

B+

2

3001

1975

84600

486700

571300



0684200000700020

1044 EAST GUINEA RD

7/14/2023

440000 101

7 005.00

CP

B

1.75

1118

2005

120800

247600

368400



0684200002000110

287 WILLIAMSBURG RD

3/20/2023

462500 101

3.999 005.00

CL

B

2

2184

1820

101900

359700

461600



0684200003000000

595 WILLIAMSBURG RD

7/26/2022

240000 101

4.809 005.00

RN

C

1

1056

1992

108600

178100

286700



0684200003100000

583 WILLIAMSBURG RD

8/16/2023

425000 101

1 005.00

CN

B

1.25

1560

1990

77100

322900

400000

